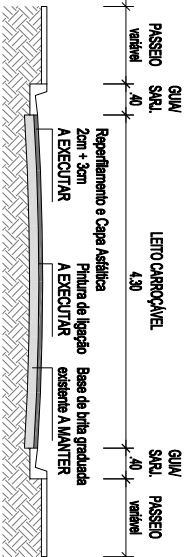


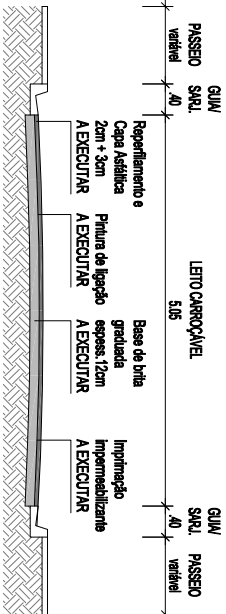
Seção Transversal AA  
(Avenida Brasil)

Escala 1:100



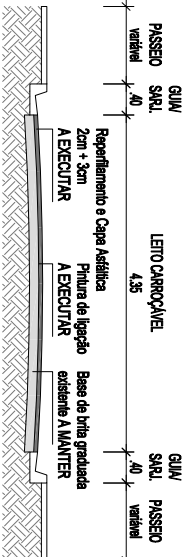
Seção Transversal DD  
(Rua Pindamonhangaba)

Escala 1:100



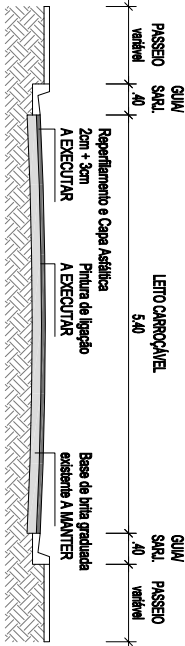
Seção Transversal GG  
(Rua Cruzeiro)

Escala 1:100



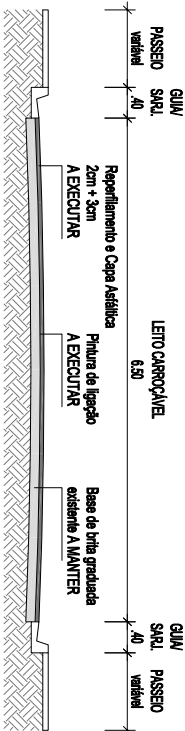
Seção Transversal JJ  
(Rua São José dos Campos)

Escala 1:100



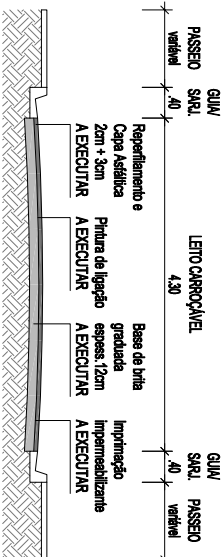
Seção Transversal MM  
(Rua São Paulo)

Escala 1:100



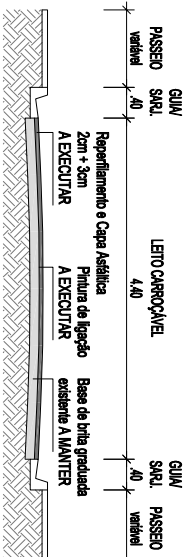
Seção Transversal BB  
(Avenida Portugal)

Escala 1:100



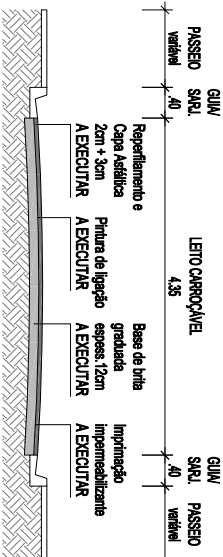
Seção Transversal EE  
(Rua Pindamonhangaba)

Escala 1:100



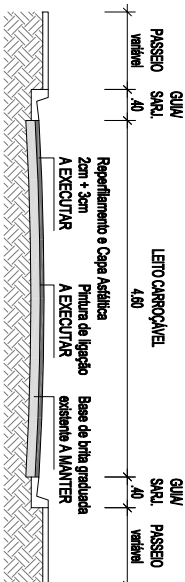
Seção Transversal HH  
(Rua Taubaté)

Escala 1:100



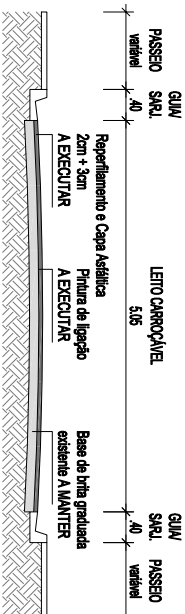
Seção Transversal KK  
(Rua São José dos Campos)

Escala 1:100



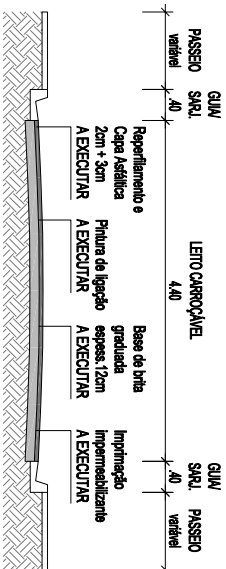
Seção Transversal CC  
(Travessa da Avenida Portugal)

Escala 1:100



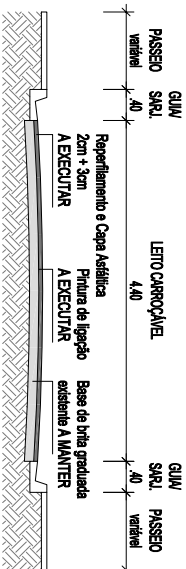
Seção Transversal FF  
(Rua Cruzeiro)

Escala 1:100



Seção Transversal II  
(Rua Taubaté)

Escala 1:100



Seção Transversal LL  
(Rua Manoel Torquato da Silva Valle)

Escala 1:100



Prefeitura Municipal de Rosário

Praça Santana, 201 - Centro - CEP 12580-000 - Roseira - SP - Tel.(12) 3646-9900 - Fax (12) 3646 9901

ASSUNTO: Projeto Básico para Obras de Infraestrutura Urbana  
LOCAL: AVENIDA BRASIL e outras vias públicas do Bairro Barretinho - Roseira / SP

Jonas Polydoro  
Prefeito Municipal

Edgard Vilela Rodrigues Neto  
Arquiteto e Urbanista CNU A40364-4